

SECTION OF PAVEMENT AT D-D
Scale 1" = 4'

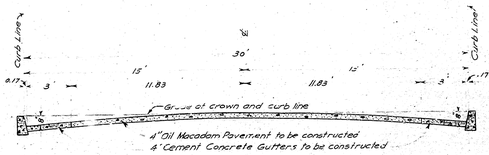

SECTION OF PAVEMENT AT C-C
Scale 1" = 4'

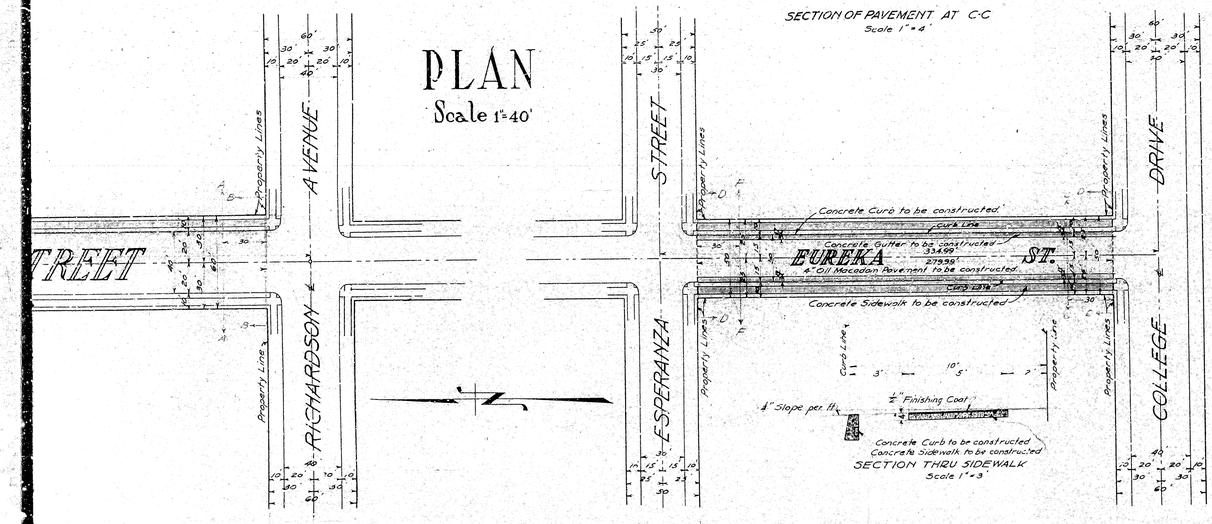

SECTION THRU SIDEWALK
Scale 1" = 3'

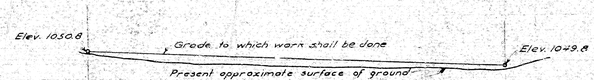

PROFILE OF EAST CURB LINE



PROFILE OF CENTER LINE





PROFILE OF WEST CURB LINE

Note: All elevations shown in red ink are in feet and are above a plane which is 1045.28 ft. below the City Bench Mark as established by Ordinance No 383 City of San Bernardino, California.

SHEET No 5

PLAN No 957

FOR THE IMPROVEMENT OF

EUREKA STREET

BETWEEN COLLEGE DRIVE AND ESPERANZA STREET

SCOTT STREET

BETWEEN RICHARDSON AVENUE AND COLLEGE DRIVE

COLLEGE DRIVE

BETWEEN K STREET AND MT VERNON AVENUE

CITY OF SAN BERNARDINO CALIF

JANUARY 1928

W. P. BURRITT
CITY ENGINEER

FILED
MAY 1928
W. P. Burritt
CITY ENGINEER

GRADE ORDINANCE

Grade of Eureka Street established February 28, 1928 Resolution No 21
Grade of Scott Street established " " 192 " No 22
Grade of College Drive established " " 192 " No 23

LEGEND

" or inch means inch or inches.
' or ft means foot or feet.
No means number
℄ means center line
Elev. means elevation
St means street.
Ave. means avenue.
Cement Concrete Curb to be constructed shown thus on plan ——— thus in section
Cement Concrete Sidewalk to be constructed shown thus on plan thus in section
Cement Concrete Gutter to be constructed shown thus on plan thus in section
4" Oil Macadam Pavement to be constructed shown thus on plan thus in section
5" Cement Concrete Pavement to be constructed shown thus on plan thus in section

TITLE TO STREETS

Eureka Street, Scott Street, and College Drive are dedicated by the Junior College Heights Tract as recorded in Book 21 of Maps, Page 98, and 100, Records of San Bernardino County, California.

PLAN ADOPTED MARCH 12th 1928

SHEET No 5 OF 11 SHEETS

See Sheet No 1 for Index



SECTION OF PAVEMENT AT D-D
Scale 1" = 4'

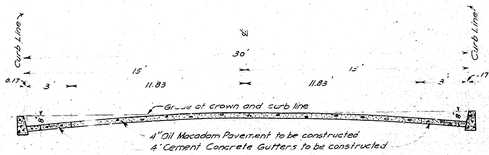

SECTION OF PAVEMENT AT C-C
Scale 1" = 4'

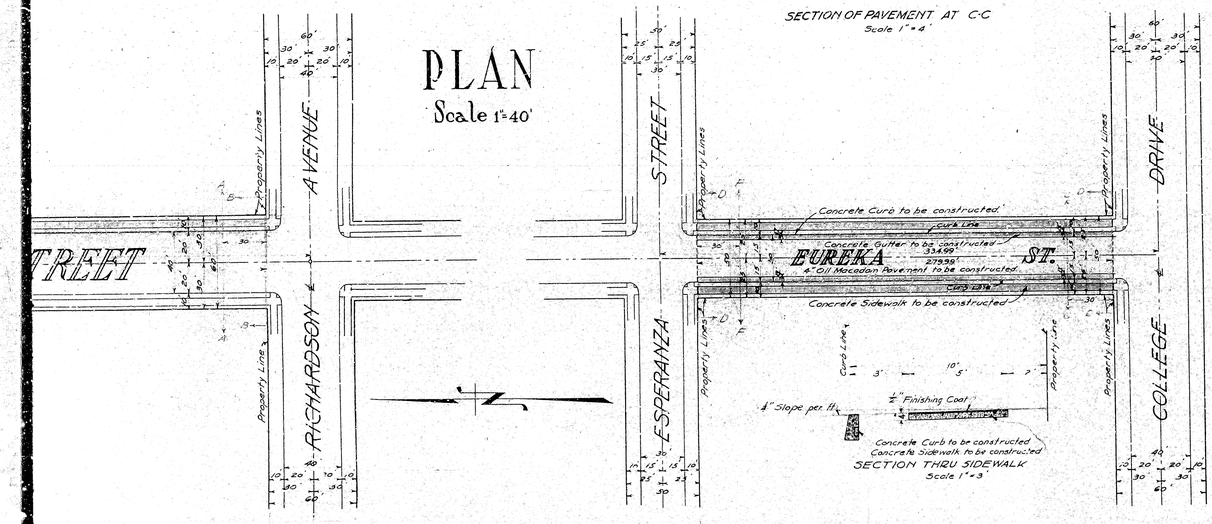

SECTION THRU SIDEWALK
Scale 1" = 3'

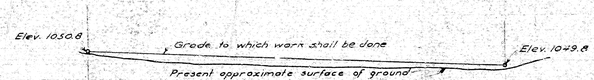

PROFILE OF EAST CURB LINE



PROFILE OF CENTER LINE





PROFILE OF WEST CURB LINE

Note: All elevations shown in red ink are in feet and are above a plane which is 1045.28 ft. below the City Bench Mark as established by Ordinance No 383 City of San Bernardino, California.

SHEET No 5

PLAN No 957

FOR THE IMPROVEMENT OF

EUREKA STREET

BETWEEN COLLEGE DRIVE AND ESPERANZA STREET

SCOTT STREET

BETWEEN RICHARDSON AVENUE AND COLLEGE DRIVE

COLLEGE DRIVE

BETWEEN K STREET AND MT VERNON AVENUE

CITY OF SAN BERNARDINO CALIF

JANUARY 1928

W. P. BURRITT
CITY ENGINEER

FILED
MAY 1928
W. P. Burritt
CITY ENGINEER

GRADE ORDINANCE

Grade of Eureka Street established February 28, 1928 Resolution No 21
Grade of Scott Street established " " 192 " No 22
Grade of College Drive established " " 192 " No 23

LEGEND

" or inch means inch or inches.
' or ft means foot or feet.
No means number
℄ means center line
Elev. means elevation
St means street.
Ave. means avenue.
Cement Concrete Curb to be constructed shown thus on plan ——— thus in section
Cement Concrete Sidewalk to be constructed shown thus on plan thus in section
Cement Concrete Gutter to be constructed shown thus on plan thus in section
4" Oil Macadam Pavement to be constructed shown thus on plan thus in section
5" Cement Concrete Pavement to be constructed shown thus on plan thus in section

TITLE TO STREETS

Eureka Street, Scott Street, and College Drive are dedicated by the Junior College Heights Tract as recorded in Book 21 of Maps, Page 98, and 100, Records of San Bernardino County, California.

PLAN ADOPTED MARCH 12th 1928

SHEET No 5 OF 11 SHEETS

See Sheet No 1 for Index



SECTION OF PAVEMENT AT D-D
Scale 1" = 4'

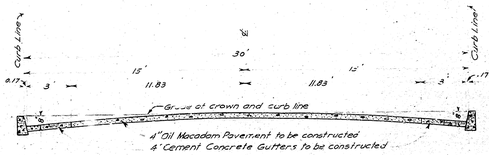

SECTION OF PAVEMENT AT C-C
Scale 1" = 4'

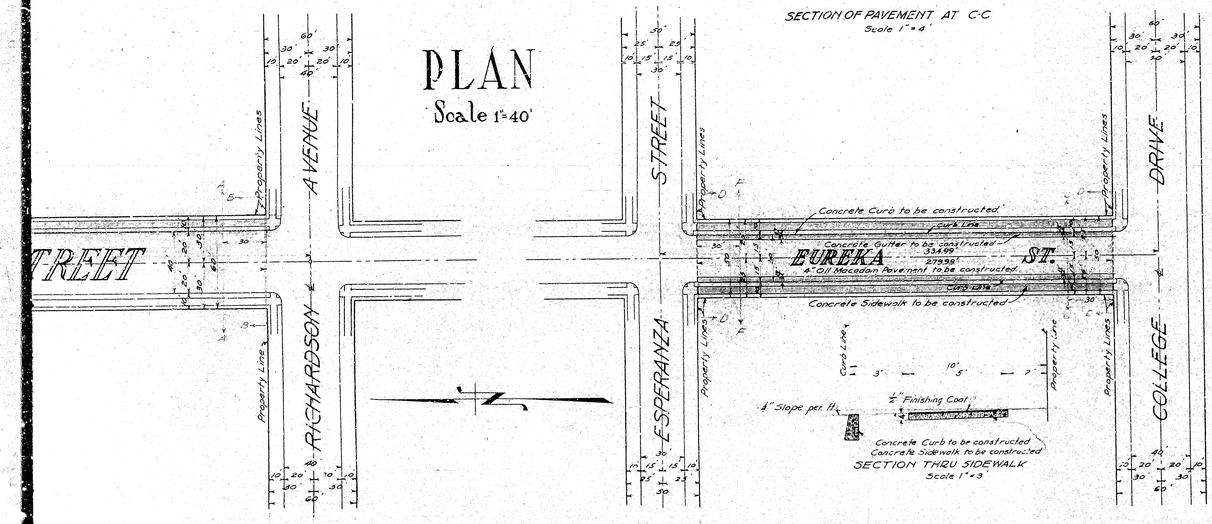

SECTION THRU SIDEWALK
Scale 1" = 3'

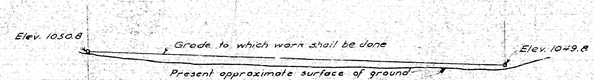

PROFILE OF EAST CURB LINE



PROFILE OF CENTER LINE





PROFILE OF WEST CURB LINE

Note: All elevations shown in red ink are in feet and are above a plane which is 1045.28 ft. below the City Bench Mark as established by Ordinance No 383 City of San Bernardino, California.

SHEET No 5

PLAN No 957

FOR THE IMPROVEMENT OF

EUREKA STREET

BETWEEN COLLEGE DRIVE AND ESPERANZA STREET

SCOTT STREET

BETWEEN RICHARDSON AVENUE AND COLLEGE DRIVE

COLLEGE DRIVE

BETWEEN K STREET AND MT VERNON AVENUE

CITY OF SAN BERNARDINO CALIF

JANUARY 1928

W. P. BURRITT
CITY ENGINEER

FILED
MAY 1928
W. P. Burritt
CITY ENGINEER

GRADE ORDINANCE

Grade of Eureka Street established February 28, 1928 Resolution No 21
Grade of Scott Street established " " 192 " No 22
Grade of College Drive established " " 192 " No 23

LEGEND

" or inch means inch or inches.
' or ft means foot or feet.
No means number
℄ means center line
Elev. means elevation
St means street.
Ave. means avenue.
Cement Concrete Curb to be constructed shown thus on plan ——— thus in section
Cement Concrete Sidewalk to be constructed shown thus on plan thus in section
Cement Concrete Gutter to be constructed shown thus on plan thus in section
4" Oil Macadam Pavement to be constructed shown thus on plan thus in section
5" Cement Concrete Pavement to be constructed shown thus on plan thus in section

TITLE TO STREETS

Eureka Street, Scott Street, and College Drive are dedicated by the Junior College Heights Tract as recorded in Book 21 of Maps, Page 98, and 100, Records of San Bernardino County, California.

PLAN ADOPTED MARCH 12th 1928

SHEET No 5 OF 11 SHEETS

See Sheet No 1 for Index